




3) Whitby Club Circular Tour of North Wales.



Direction	Whitby Club, Dunkirk Lane, Whitby CH65 6QF Circular Tour of North Wales	Mileage	Total mileage
←	Turn left onto Dunkirk Lane.	0	0
←	Turn left onto Chester Road.	<0.1	<0.1
→	Petrol station on your left with E5 available. At the roundabout take the 3 rd exit and turn right onto the A5117 towards N Wales and Queensferry.	0.4	0.4
↑	At the roundabout take the 2 nd exit straight ahead onto the A5117 towards N Wales and Queensferry.	0.4	0.8
↑	At the traffic lights go straight ahead on the A5117 towards N Wales and Queensferry.	1.2	1.6
↑	At the roundabout take the 2 nd exit straight ahead onto the A5117 towards N Wales and Queensferry.	0.2	1.8
←	At the traffic lights turn left over the bridge and get into the right hand lane.	0.7	2.5
→	At the roundabout take the 2 nd exit and turn right onto the A494 towards N Wales and Queensferry.	0.2	2.7
!	Croeso i Gymru. Welcome to Wales. Please be aware that in Wales the default speed limit in built-up areas is 20mph, NOT 30mph.	1.9	4.6
↑	Carry straight on passed the Queensferry exit on the dual Carriageway.	2.7	6.9
↑	Do NOT take the Buckley exit, but you do need the next one, so get into the left hand lane if not already.	1.4	8.3
↖	Take the slip road left onto the A55 towards Wrexham.	0.5	8.8
↖	J35. Take the slip road left onto the A550 towards Wrexham.	1.7	10.5
→	At the roundabout take the 4 th exit and turn right onto A550 towards Wrexham.	0.3	10.8
↑	At the roundabout take the 2 nd exit straight ahead onto the A550 towards Wrexham and Corwen.	0.3	11.1
→	At the roundabout take the 3 rd exit and turn right onto the A5118 towards Mold.	0.6	11.7
↖	Bare left towards Mold on the A5118.	0.2	11.9
↑	Straight on through Llong.	2.4	14.3
→	At the T junction turn right onto the A541 towards Mold.	0.6	14.9
↑	At the roundabout take the 2 nd exit, straight ahead towards Mold on the A541.	0.8	15.7

Direction	Whitby Club, Dunkirk Lane, Whitby CH65 6QF Circular Tour of North Wales	Mileage	Total mileage
↑	At the roundabout take the 3rd exit towards St Asaph.	0.6	16.3
↑	At the roundabout take the 2 nd exit, straight ahead towards Denbigh and St Asaph on the A541.	0.1	16.4
↑	At the mini roundabout, go straight ahead towards Denbigh and St Asaph.	0.4	16.8
↑	Carry on along the A541 for a long way.		
↑	Pass through Bodfari on the A541.	11.4	28.2
↗	Keep right on the A541.	0.5	28.7
←	Turn left onto the A543 towards Denbigh	1.1	29.8
↖	At the roundabout, take the 2 nd exit towards Denbigh town centre and Pentrefoelas on the A543.	1.7	31.5
	Welcome to Denbigh.	0.1	31.6
↗	At the traffic lights, turn right towards Pentrefoelas on the A543.	0.5	32.1
↗	Bare right on the A543 towards the Castle.	0.5	32.6
↑	At the roundabout, take the 1 st exit towards Pentrefoelas on the A543.	0.1	32.7
↑	Go straight ahead.	2.9	35.6
↖	Bare left on the A543 at Bylchau.	2.5	38.1
←	Turn left onto the B5401, signposted Cerrigydrudion and Llyn Brenig. 	1.9	41.0
	Llyn Brenig Visitor's Centre on your left.	3.6	44.6
→	Enter Cerrigydrudion on the B4501.	7.3	48.3

Direction	Whitby Club, Dunkirk Lane, Whitby CH65 6QF Circular Tour of North Wales	Mileage	Total mileage
→ ←	<p>Turn right at The White Lion Hotel and then left by the church (do not follow the road round to the right).</p> 	0.2	48.5
←	Turn left onto the A5 towards Corwen and Llangollen.	0.3	48.8
→	Turn right onto the B4501 towards Bala.	1.2	49.3
←	At the T junction turn left onto the A4212 towards Bala.	7.2	56.5
↑	Enter Bala on the A4212. (You have the option to stop and take a short walk into Bala town centre for a break).	2.0	58.5
→ ←	Turn right onto the A494 towards Dolgellau and Town Centre then turn immediately left on to the B4391 towards Llangynog.	0.5	59.0
!	Car Park on your left if you want a break. N.B. If you are following the route on your smart phone this carpark is where the first QR code ends. The second QR code starts at this carpark. The technology does not allow a route of this length in one go.	0.1	59.1
↑	Over the cattle grid. So watch out for livestock on the road. Remember, all sheep are stupid, but most are not deaf and your vehicle has a working horn with which to entice them to get out of the way. 😊.	5.6	64.7
↑	Over the cattle grid.	4.7	69.4
←	Enter Llangynog on the B4391. (Parking available in the village if you wish to take a break).	0.6	70.0
↑	Continue along the B4391 through the Tanat Valley and Penybontfawr.	4.1	74.1

Direction	Whitby Club, Dunkirk Lane, Whitby CH65 6QF Circular Tour of North Wales	Mileage	Total mileage
←	<p>Take the left fork towards Oswestry on the B4396.</p> 	0.9	75.0
→	At the T junction turn right and continue to follow the B4396 towards Oswestry,	2.7	77.7
↑	Continue on the B4396 through Pentrefelin.	1.1	78.8
↑	Continue on the B4396 through Llangedwyn.	1.8	80.6
↑	Continue on the B4396 through Pen-Y-Bont.	1.8	82.4
↑	Continue straight on where the B4396 changes to the A495 at Porth-Y-Waen.	2.9	85.3
←	At the crossroads in Llyncllys, turn left on to the A483.	2.1	87.4
↑	Straight on at the traffic lights.	2.6	90.0
↑	At the roundabout, take the 2 nd exit straight ahead on the A483. Be in the left lane when exiting the roundabout.	0.7	90.7
↙	At the roundabout, take the slip road left which avoids entering the roundabout and merge onto the A5 towards Wrexham and Llangollen.	0.1	90.8
↑	At the roundabout, take the 2 nd exit straight ahead on the A5.	1.4	92.2
↑	At the roundabout, take the 2 nd exit straight ahead on the A5.	1.0	93.2
↗	At the roundabout, take the 3 rd on to the A5 towards Llangollen and Wrexham (A483).	2.6	95.8
↑	At the roundabout, take the 2 nd exit straight ahead onto the A483. (Option here to take the 1 st exit towards Llangollen on the A5 and take a break in Llangollen or visit the world famous Pontcysyllte Aqueduct).	2.2	98.0
↑	Stay on the A483 towards Wrexham. There is again an option to exit towards Llangollen.	2.0	100
↑	Merge into the dual carriageway and continue straight ahead on the A483.	0.6	100.6

Direction	Whitby Club, Dunkirk Lane, Whitby CH65 6QF Circular Tour of North Wales	Mileage	Total mileage
↑	Stay on the A483 towards Wrexham and having bypassed Wrexham on the A483 continue north towards Chester.		
↑	At the traffic lights continue straight ahead on the A483.	16.1	114.1
↑	At the traffic lights continue straight ahead on the A483 and ensure that you approach the roundabout in lane 2 or lane 3.	0.3	114.4
→	At the roundabout take the 3 rd exit onto the A55 Eastbound towards Ellesmere Port.	0.2	114.6
↑	Over the river Dee on the dual carriageway. You're taking the next exit, so you'll need to be in the left lane in a mile.	1.7	116.3
↖	Take the slip road onto the A41 towards Chester and Whitchurch.	1.3	117.6
↑	Straight on at the traffic lights towards Chester Zoo and the Park & Ride.	0.7	118.3
↑	Straight ahead at the traffic lights on A41.	0.1	118.4
↑	Straight on at the traffic lights towards Upton.	0.5	118.9
↑	At the roundabout take the 2 nd exit, straight ahead towards Chester Zoo.	1.0	119.9
↑ ↗	Straight on at the traffic lights on A41. Move into the right hand lane towards Birkenhead and approach the next set of traffic lights in the right hand lane.	0.1	120.1
↑	At the traffic lights go straight ahead from the middle lane.	0.3	120.4
↑	At the traffic lights go straight ahead, A41 Birkenhead.	0.8	121.2
↑	At the roundabout take the 1 st exit, straight ahead, A41, passed the entrance to Chester Zoo and the Park & Ride.	0.6	121.8
↑	At the traffic lights go straight ahead and then move into the right hand lane before the next junction in just over a mile.	0.2	122.0
↗	At the traffic lights turn right towards Ellesmere Port on the B5032.	1.2	123.2
↑	Cross over the motorway.	0.5	123.7
↑	At the roundabout take the 2 nd exit, straight ahead across the A5117, onto A5032, Chester Road.	0.5	124.2
→	Turn right onto Dunkirk Lane.	0.4	124.6
→	Turn right onto the entrance of The Whitby Club.	<0.1	124.6
Total mileage			124.6

Direction	Whitby Club, Dunkirk Lane, Whitby CH65 6QF Circular Tour of North Wales	Mileage	Total mileage
	<p>Use these QR codes if you have a smartphone. The first takes you from the Whitby Club to the car park in Bala, the second from the car park in Bala onwards to the Whitby Club.</p> <div style="display: flex; justify-content: space-around; align-items: center;">   </div>		