








Direction	Whitby Club, Dunkirk Lane, Whitby CH65 6QF to Glyndyfrdwy Station. LL21 9HF	Mileage	Total mileage
↗	Over the cattle grid and bare right down the hill towards Glyndyfrdwy.  <p>Do NOT take the road that appears to go straight ahead.</p>	1.3	29.6
↖	At the give way line, turn left.	0.5	30.1
	Watch for the 30mph sign as a landmark, you'll be making a turn soon after.	0.2	30.3
→	Turn right at the bridge, signposted Glyndyfrdwy (A5)	0.1	30.4
→	Turn right into the event parking field, the entrance is usually the SECOND gate on the right.	0.1	30.5
	Total mileage		30.5
	Best estimate of driving time is 63 minutes.		
	Use this QR code if you have a smartphone: 		


## 2) Glyndyfrdwy Station to Whitby Club via The Horseshoe Pass and The World's End.

Direction	Glyndyfrdwy Station. LL21 9HF to Whitby Club, Dunkirk Lane, Whitby CH65 6QF	Mileage	Total mileage
→	Turn right out of the event field, cross the railway line and head up the hill towards the A5.	0	0
←	At the T junction turn left onto the A5 towards Llangollen.	0.2	0.2

Direction	Glyndyfrdwy Station. LL21 9HF to Whitby Club, Dunkirk Lane, Whitby CH65 6QF	Mileage	Total mileage
←	<p>Turn sharp left into the hairpin bend by Berwyn Station, signposted Ruthin and Horseshoe Pass B5103 (A542).</p> 	3.8	4.0
→	Over the river bridge and under the railway bridge, then turn right at the T junction.	0.2	4.2
←	Turn left onto the A542 towards Ruthin and the Horseshoe Pass.	0.4	4.6
↑	Brewery shop and pub on your left!	0.6	5.2
↑	Over the cattle grid.	1.2	6.4
↑	Passed The Ponderosa Café.	2.2	8.6
↘	<p>At the far end of the Ponderosa's car park, turn sharp right into the hairpin bend and proceed down the other side of the Ponderosa's carpark.</p> 	0.2	8.8
↑	Over the cattle grid.	0.6	9.4

Direction	Glyndyfrdwy Station. LL21 9HF to Whitby Club, Dunkirk Lane, Whitby CH65 6QF	Mileage	Total mileage
←	<p>Turn left at the white house at the <b>20mph</b> sign by the bus shelter on the right (no signpost).</p> 	0.5	9.9
←	<p>At the very faded and hard to see give way line, turn left towards World's End and Minera.</p> 	1.9	11.3
↶	<p>Follow the road round to the left where it crosses the stream on a concrete bridge which most of the time is awash and more like a ford! Beware, it gets covered in algae and can be very slippery.</p>	1.8	13.1
↑	<p>Over the cattle grid. CAUTION from 14.8 mile to 15.3 miles the road is badly potholed.</p>	0.4	13.5
↑	<p>Viewpoint on your left. This part of the road runs along Offa's dyke and is known as the World's End.</p>	2.9	16.4
↑	<p>Over the cattle grid.</p>	0.6	17.0
←	<p>At the T junction, turn left on to the B5426 towards Minera and Coedpoeth</p>	0.6	17.6
←	<p>At the crossroads turn left onto the A525 opposite The Four Crosses pub.</p>	1.0	18.6

Direction	Glydyfrdwy Station. LL21 9HF to Whitby Club, Dunkirk Lane, Whitby CH65 6QF	Mileage	Total mileage
→	<p>After the 4<sup>th</sup> chevron sign turn right onto the B5102. There is no signposting for this junction, so here is a picture of the landmark house on the corner.</p> 	0.5	19.1
↑	Carry straight on along the B5102.	2.1	21.2
←	Turn left onto the A541 towards Mold and Buckley. There is a railway bridge to your right.	1.4	22.5
→	Get into the righthand lane and turn right at the traffic lights on to the A550 towards Queensferry.	0.2	22.7
↗ ↖	Follow the road to the right under the railway bridge and then to the left and straight on through Hope.	1.2	23.5
←	At the T junction turn left towards Queensferry on the A550.	0.6	24.1
↑	At the roundabout take the 2 <sup>nd</sup> exit, straight ahead on the A550 towards Queensferry.	1.8	25.9
↑	At the Penymynydd roundabout take the 2 <sup>nd</sup> exit, straight ahead on the A550 towards Queensferry.	1.2	27.1
↑	At the roundabout take the 2 <sup>nd</sup> exit, straight ahead on the A550 towards Queensferry and Chester (A55).	0.5	27.6
↖	At the roundabout take the 2 <sup>nd</sup> exit up the slip road onto the A55 towards Queensferry (A494) and Chester (A55).	0.4	28.0
↗	Stay on the dual carriageway on the A494 towards Queensferry and follow the road round to the right. Do <b>not</b> take the slip road on the left.	1.4	29.4
↗	Merge with the other dual carriageway.	0.6	30.0
↑	Follow A494 Manchester.	3.8	33.8
↖	Take the slip road signposted A540 Hoylake.	2.0	35.8

Direction	Glyndyfrdwy Station. LL21 9HF to Whitby Club, Dunkirk Lane, Whitby CH65 6QF	Mileage	Total mileage
↑	<p>Be in the left hand lane at the end of the slip road and go straight across at the traffic lights.</p> 	0.3	36.1
↑	At the roundabout, take the 1 <sup>st</sup> exit onto the A5117 towards Ellesmere Port.		36.9
↑	Straight across at the traffic lights.		37.1
↑	At the roundabout, take the 2 <sup>nd</sup> exit, straight across on the A5117 towards Ellesmere Port.		37.8
←	At the roundabout take the 1 <sup>st</sup> exit left onto Chester Road.		38.3
→	Turn right onto Dunkirk Lane		38.7
→	Turn right into the carpark of The Whitby Club.		38.7
	Total Distance 38.8 miles.		
	<p>Use this QR code if you have a smartphone:</p> 